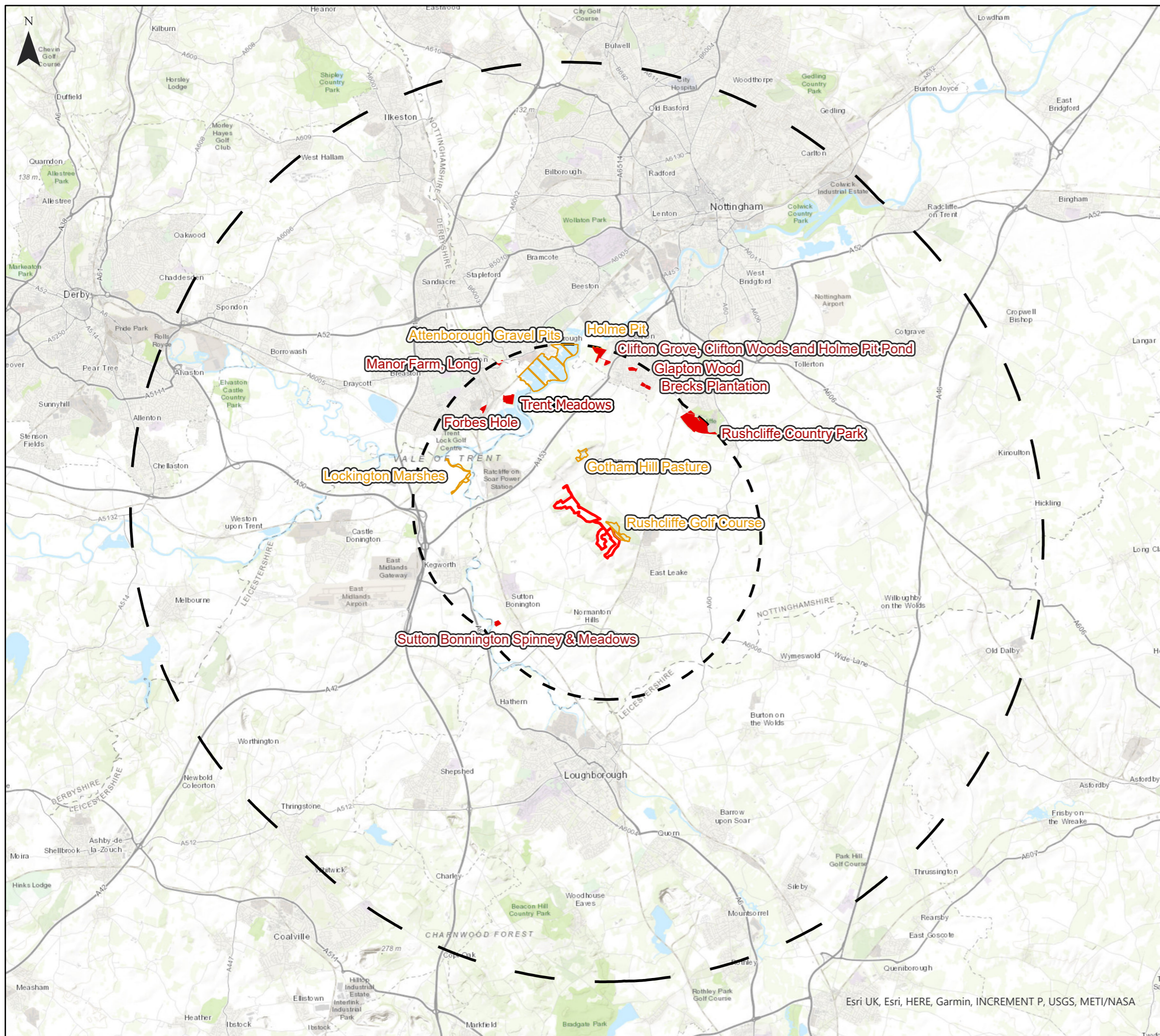







Kingston Solar Farm Statutory Environmental Designations Figure 2.1



Key

-  Development Boundary
-  15km Study Area
-  5km Study Area
-  Site of Special Scientific Interest (SSSI)
-  Local Nature Reserve (LNR)

Neo Office Address:
Cinnamon House, Crab Lane, Warrington, WA2 0XP



Esri UK, Esri, HERE, Garmin, INCREMENT P, USGS, METI/NASA

Date: 18/11/2021
 Drawn By: Eiméar Rose Cunningham
 Scale (A3): 1:135,000
 Drawing No: NEO00763/005/C

