





Kingston Solar Farm Viewpoint Locations with Zone of Theoretical Visibility Figure 1.4

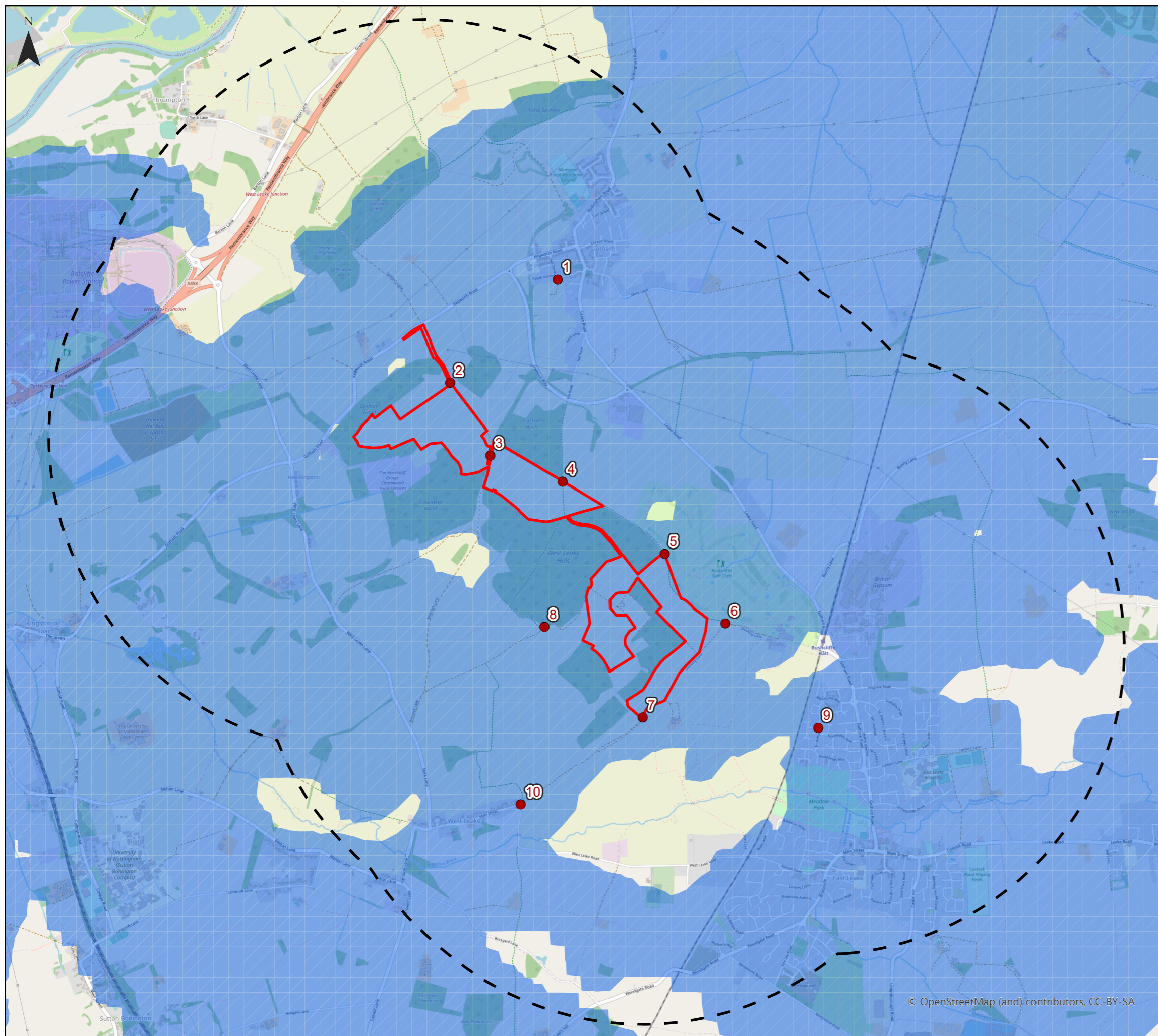
Key

 Development Boundary

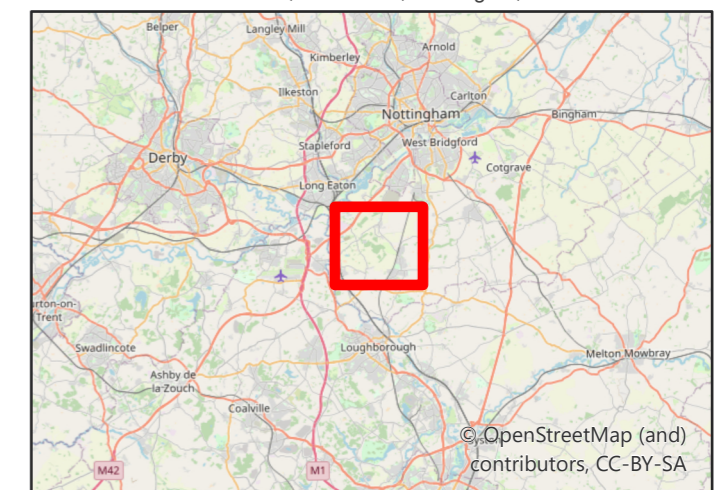
 2km Study Area

 Viewpoint Locations

 Zone of Theoretical Visibility



Neo Office Address:
Cinnamon House, Crab Lane, Warrington, WA2 0XP



© OpenStreetMap (and) contributors, CC-BY-SA

0 0.25 0.5 1 Kilometers

Date: 21/10/2021
Drawn By: Jamie McGhee
Scale (A3): 1:25,000
Drawing No: NEO00763/0191/B

